



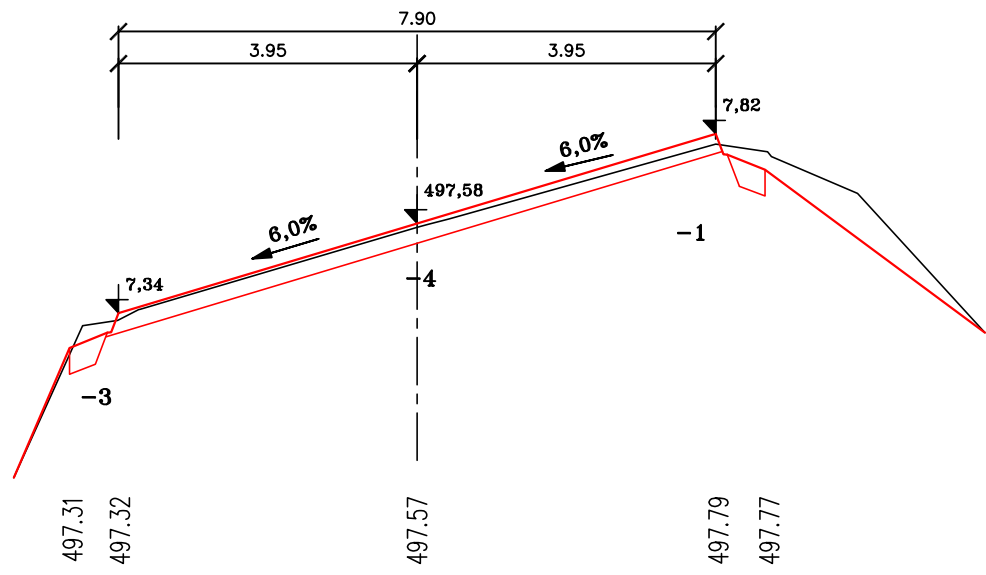
PROJEKTOVÁNÍ DOPRAVNÍCH STAVEB



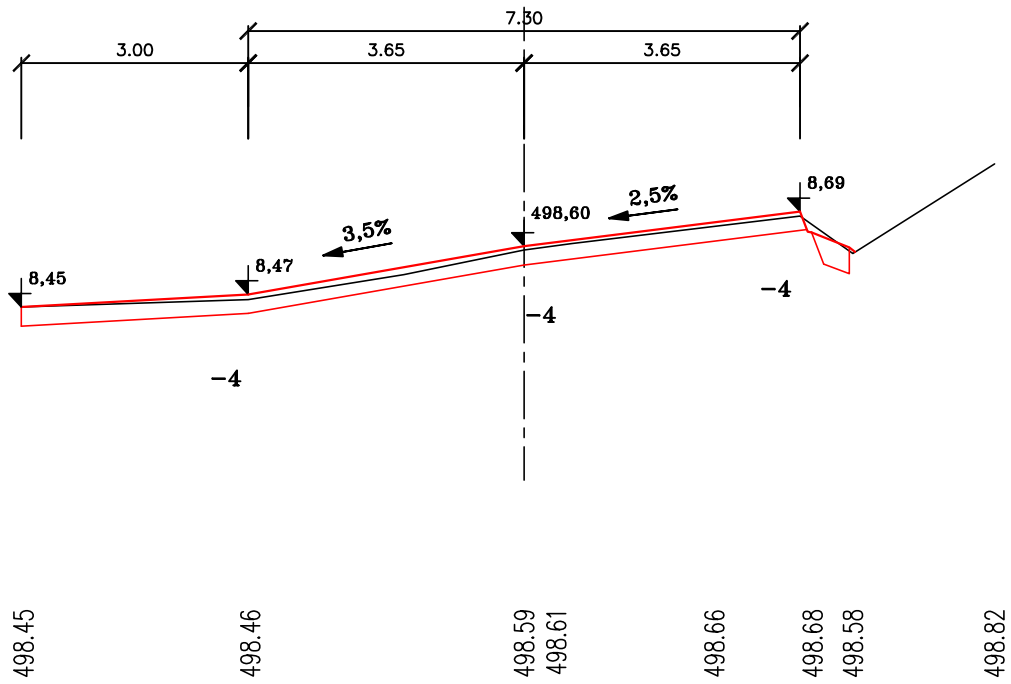
PROJEKČNÍ KANCELÁŘ ING. ŠKUBALOVÁ
U Bachmače 29, 326 00 Plzeň
TEL. 377455842

Vedoucí projektant	Zodpovědný projektant	Vypracoval	Schválil	Projekční kancelář Ing. Škubalová U Bachmače 29, 326 00 Plzeň	
Ing. Škubalová	Ing. Škubalová	Ing. Bobková	Ing. Škubalová		
Kraj : Plzeňský		Kat. území: Těchlovice u Stříbra, Víchov, Záchlumí u Stříbra		Datum	10/2022
Objednatel: SÚS PK, příspěvková organizace				Účel	PDPS
Akce: II/230 Víchov – Těchlovice, oprava Objekt: SO 103 Víchov - průtah				Číslo zakázky	22209
				Měřítko	1:100
				Registrace – IČO	13890450
Obsah: Charakteristické příčné řezy				Číslo přílohy 5	Číslo kopie

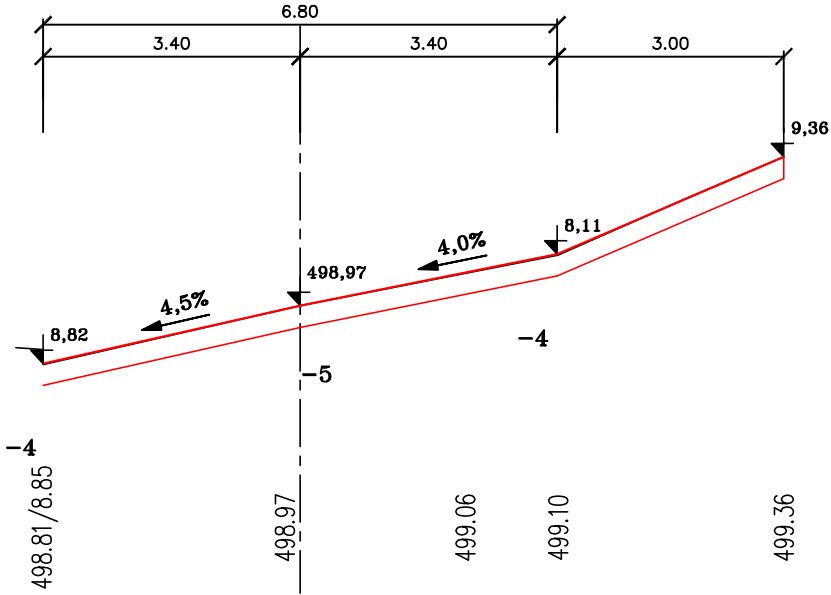
PR: 79
3.456 70



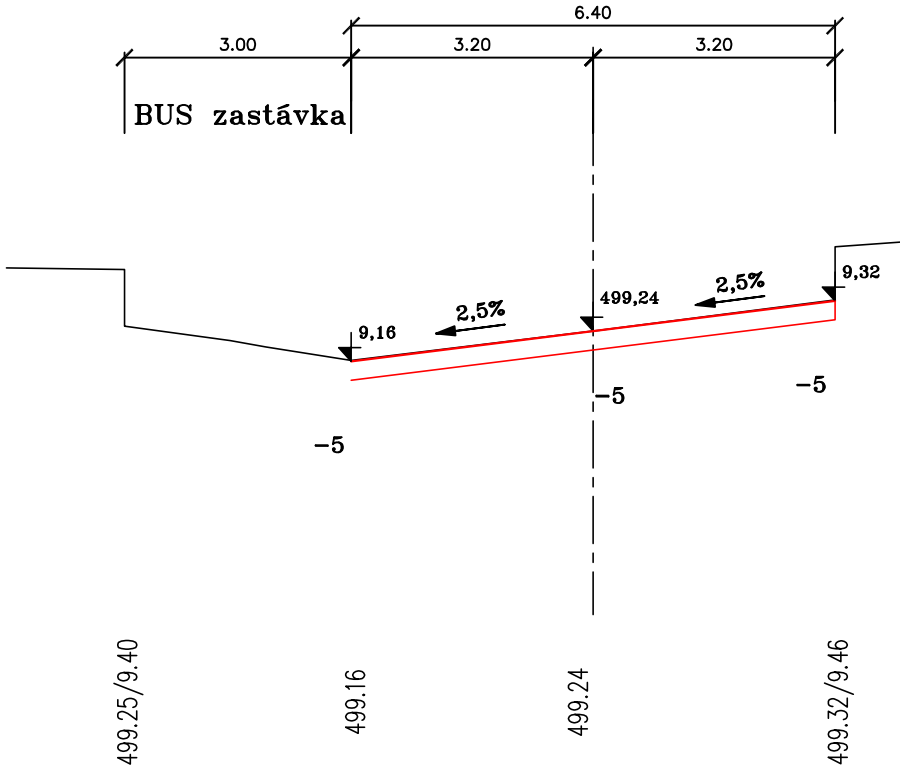
PR: 80
3.491 80



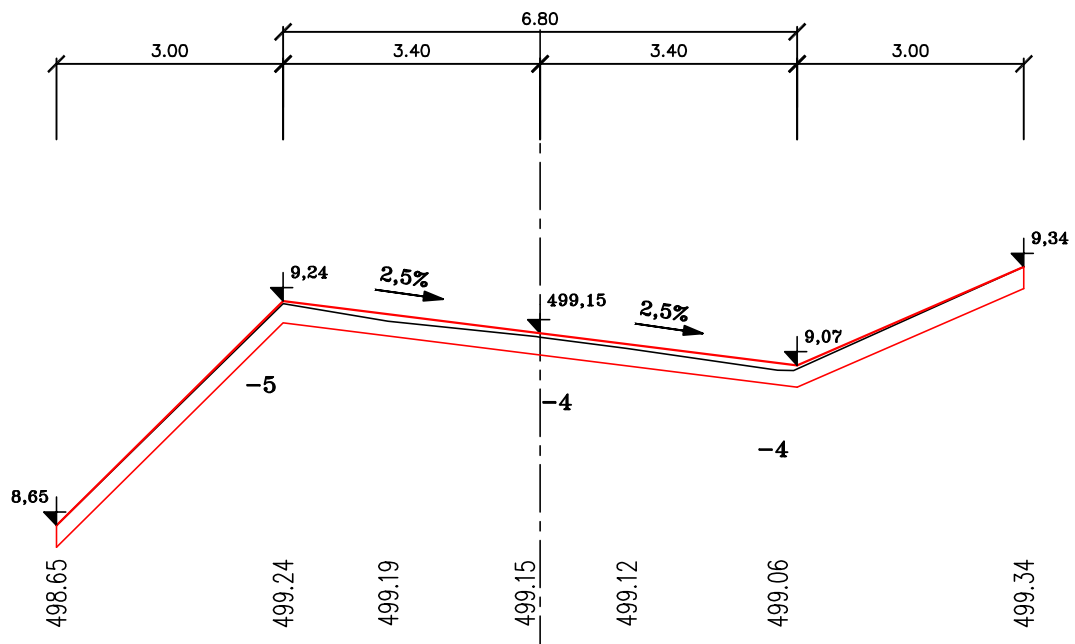
3.507 90



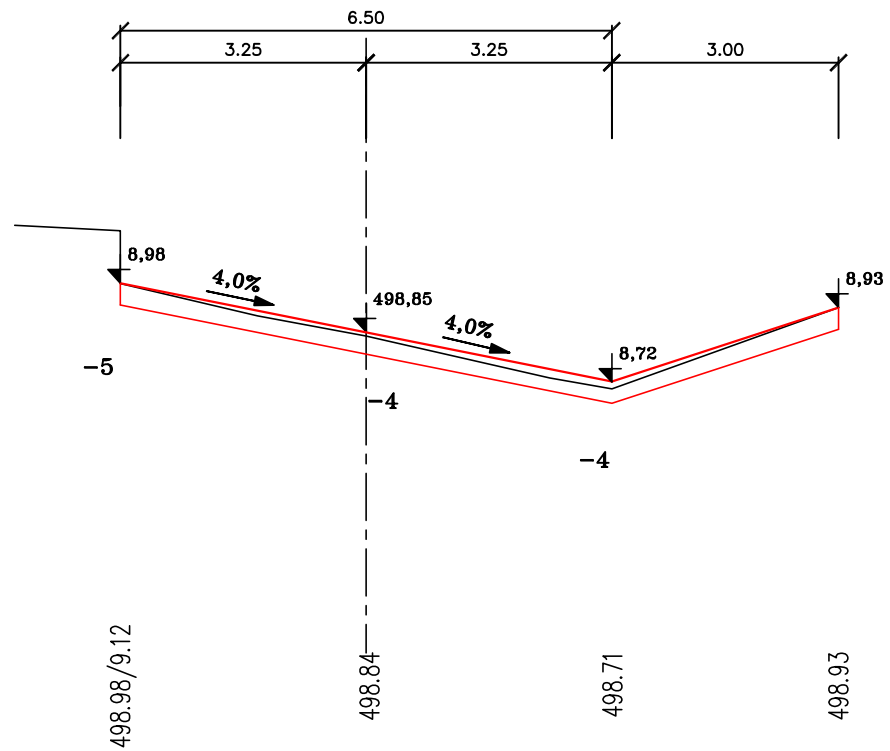
3.531 50



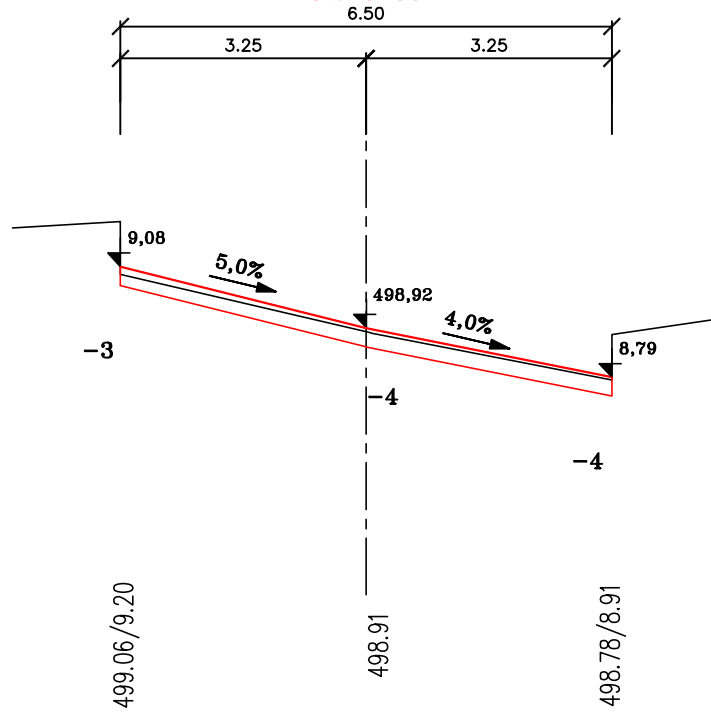
PR: 83
3.572 40



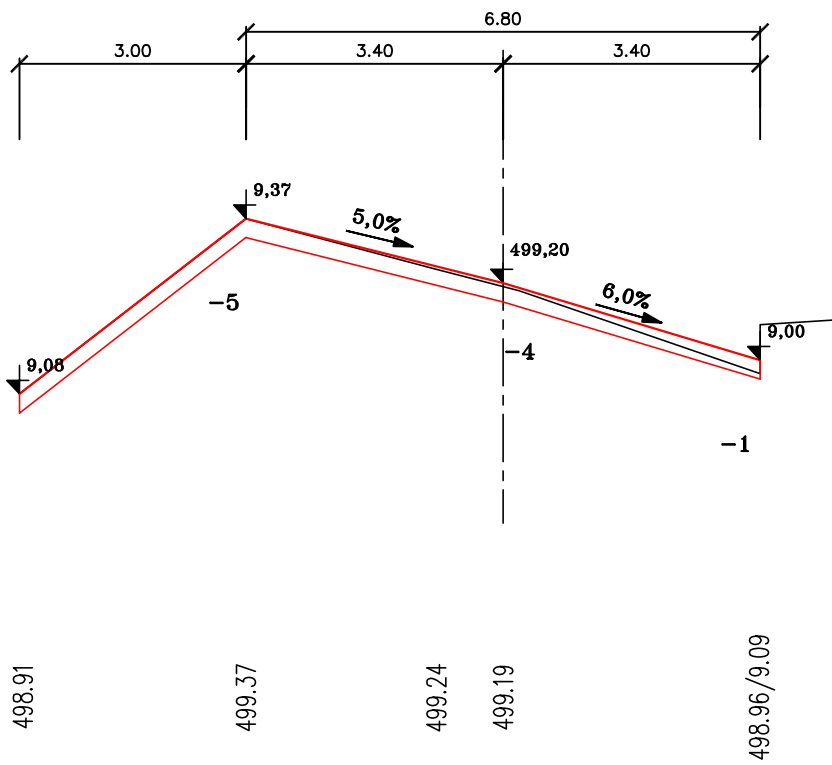
PR: 84
3.621 80



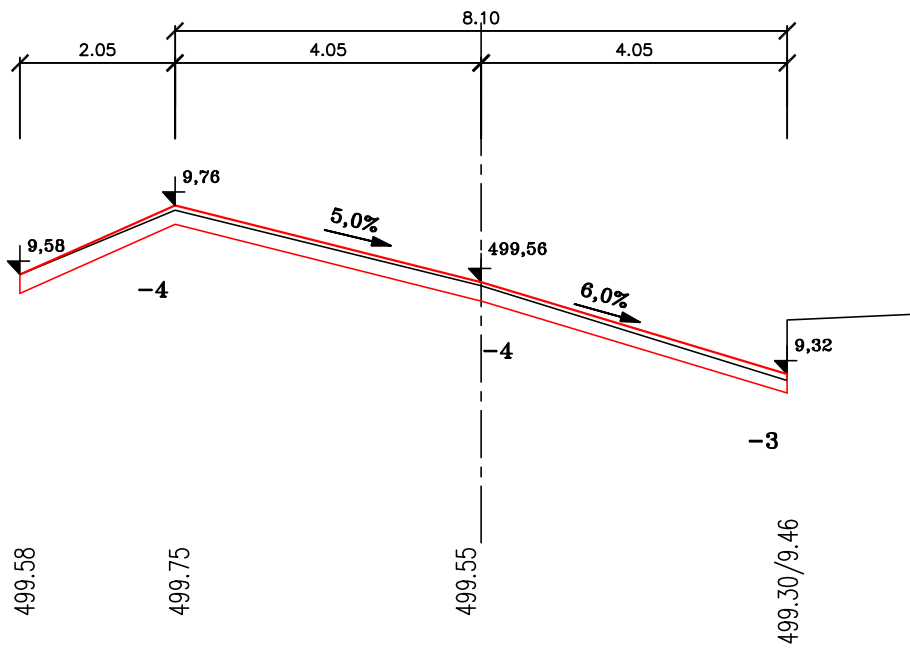
PR: 85
3.670 30



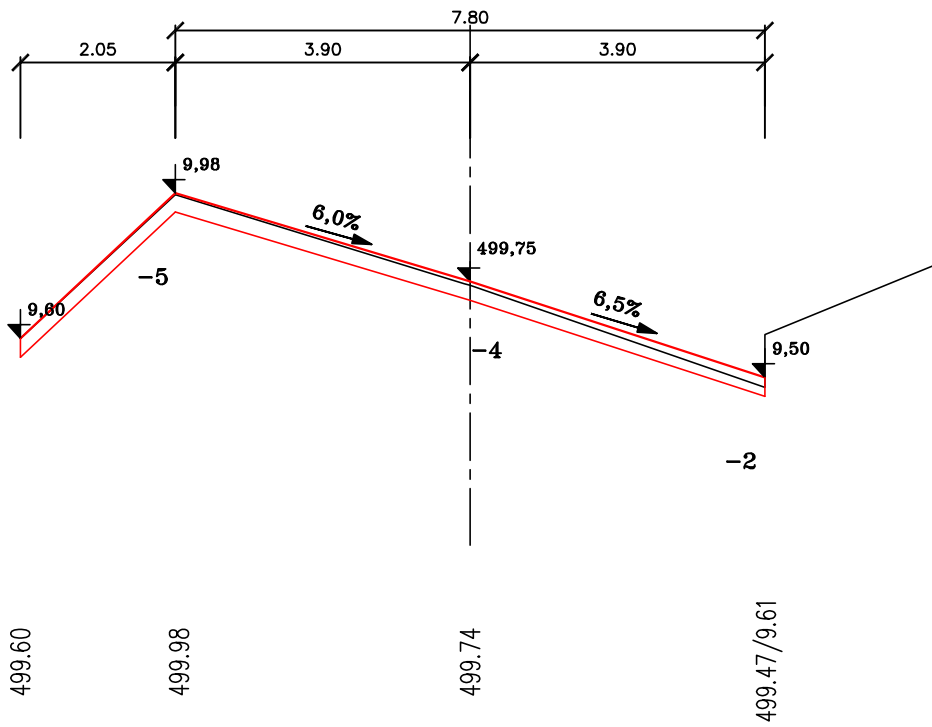
PR: 86
3.703 40



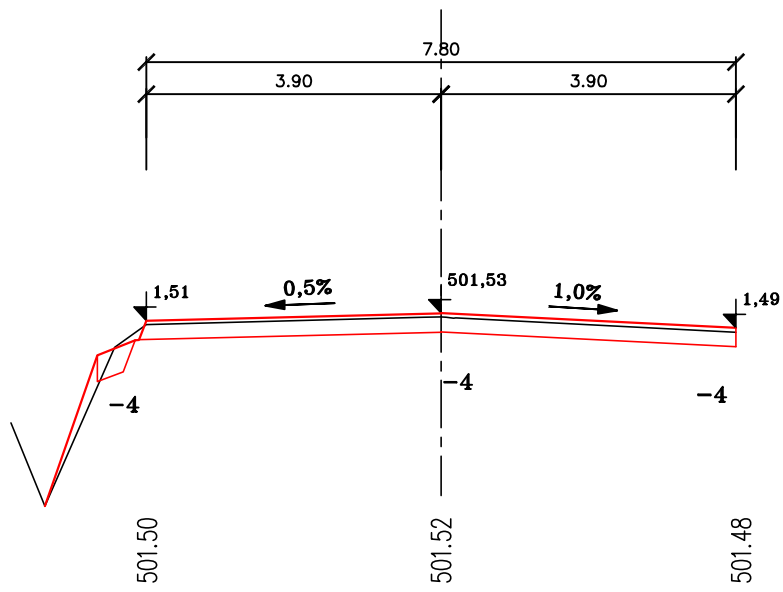
PR: 87
3.717 70



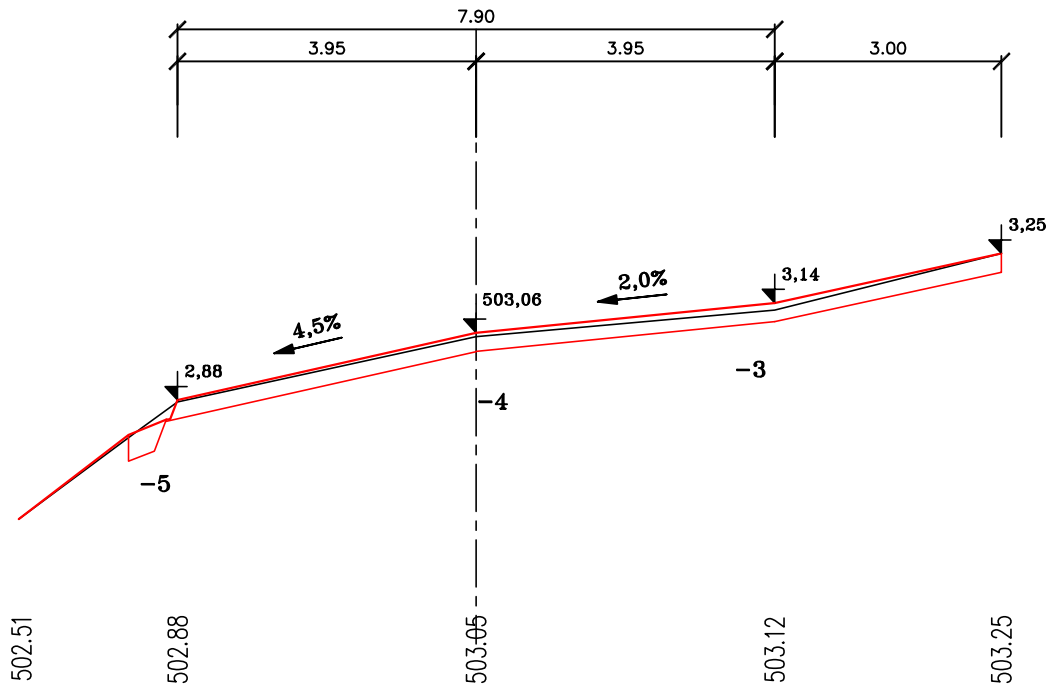
PR: 88
3.723 30



PR: 89
3.764 80



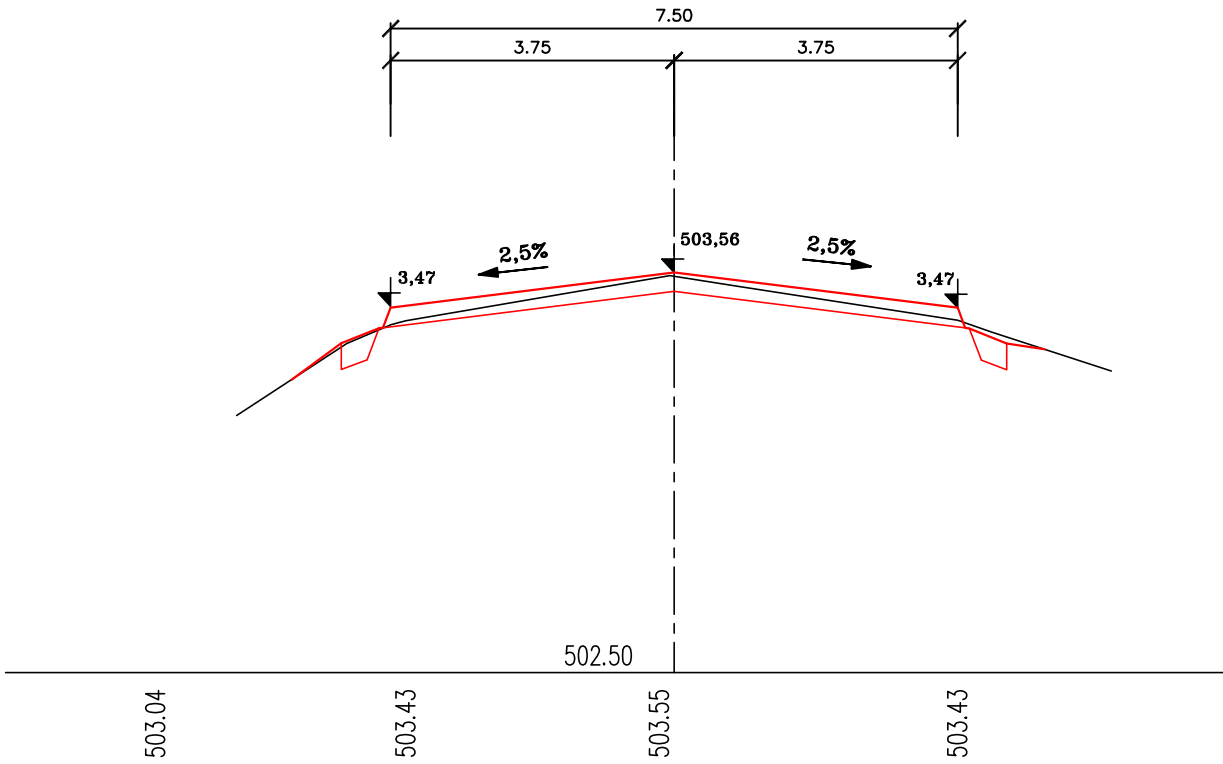
PR: 90
3.801 00



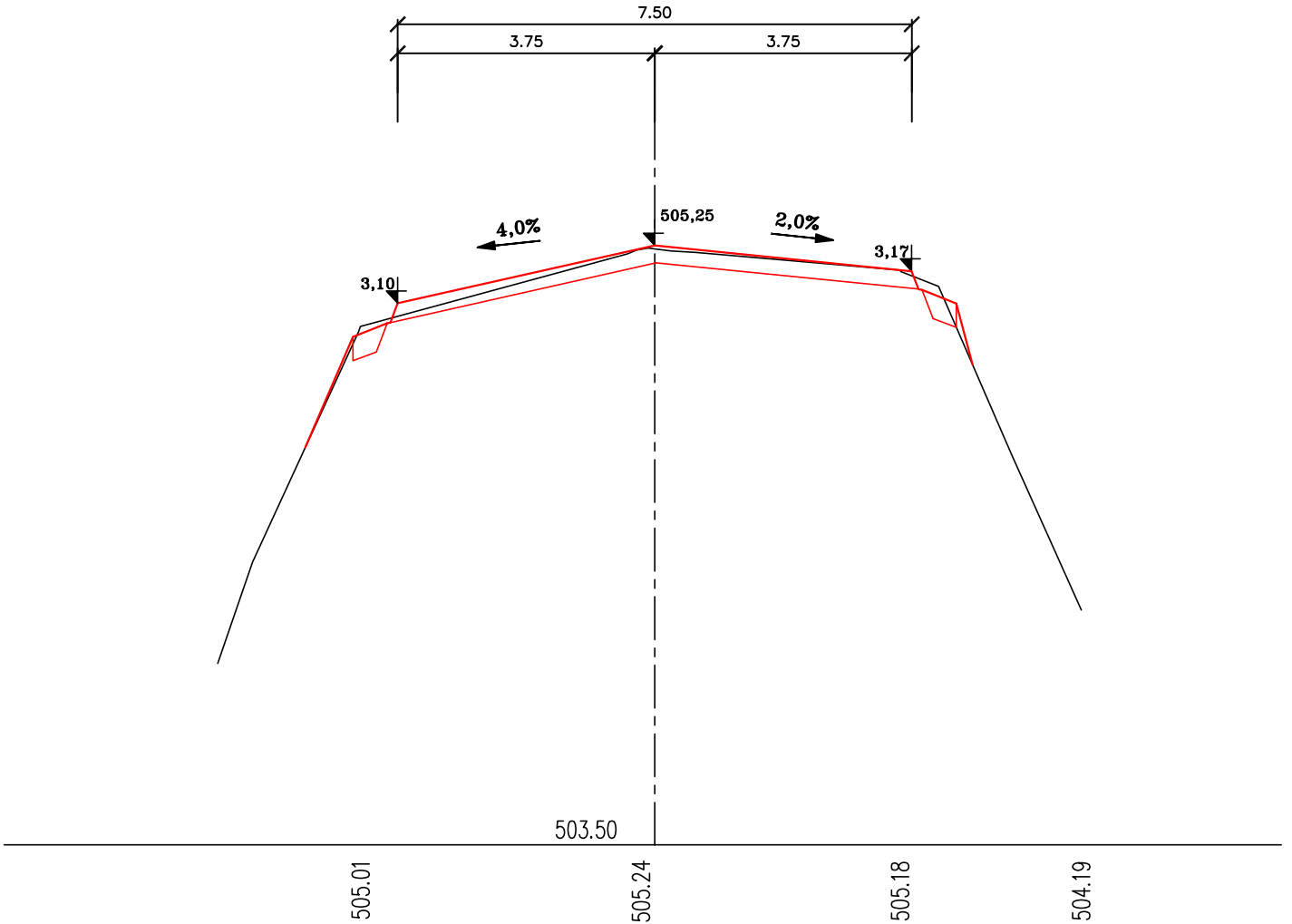
Technical drawing of a bridge cross-section showing a parabolic profile. The drawing includes the following dimensions and elevations:

- Span Dimensions:** The total span is 7.50, divided into two equal segments of 3.75.
- Elevations:**
 - Left abutment elevation: 503.39
 - Centerline elevation: 503.48
 - Right abutment elevation: 503.38
- Profile Data:**
 - Left side slope: 2.5% (indicated by an arrow pointing left).
 - Right side slope: 2.5% (indicated by an arrow pointing right).
 - Left side elevation at the abutment: 3.40
 - Centerline elevation: 503.49
 - Right side elevation at the abutment: 3.40
- Structural Details:** The drawing shows a cross-section of a bridge deck with a central vertical axis and side slopes. The profile is defined by a red line, and the dimensions are indicated by black lines and text.

PR: 93
3.921 70



PR: 94
3.980 70



PR: 95
4.016 05

Napojení na stávající stav

